

026-302-03

Lake Tahoe

LAKEVIEW AVE

PASADENA AVE








HARRISON AVE


MERCED AVE

### APN 026-302-03 Noticing Map

City of South Lake Tahoe  
County of El Dorado  
State of California

#### Legend

-  Project Parcels
-  Parcels Within 300 feet
-  Parcels
-  Buffer - 300 feet
- Roads**
-  HIGHWAY
-  MINOR
-  Lakes



**DISCLAIMER**  
THIS DEPICTION WAS COMPILED FROM UNVERIFIED PUBLIC AND PRIVATE SOURCES AND IS ILLUSTRATIVE ONLY. NO REPRESENTATION IS MADE AS TO ACCURACY OF THIS INFORMATION. PARCEL BOUNDARIES ARE PARTICULARLY UNRELIABLE. USERS MAKE USE THIS DEPICTION AT THEIR OWN RISK.

**NOTES:**  
LAYER INFORMATION MAY COVER ADDITIONAL AREAS OUTSIDE OF THE DISPLAYED AREA.  
PREPARED AT THE REQUEST OF: Midkiff & Assoc., DATE: 07/12/2019

MAP PREPARED BY: Emma Kikuyama, DATE: 07/12/2019

G.I.S. PROJECT ID: See0073813, RELATED REPORT: See0073813\_Parcels.xlsx, Mailing Labels

EL DORADO COUNTY SURVEYOR/G.I.S. DIVISION  
PHONE (530) 621-6511 FAX (530) 626-8731

