

**APN 025-010-63**  
**City of South Lake Tahoe**  
**County of El Dorado**  
**State of California**



**DISCLAIMER**

THIS DEPICTION WAS COMPILED FROM UNVERIFIED PUBLIC AND PRIVATE SOURCES AND IS ILLUSTRATIVE ONLY. NO REPRESENTATION IS MADE AS TO ACCURACY OF THIS INFORMATION. PARCEL BOUNDARIES ARE PARTICULARLY UNRELIABLE. USERS MAKE USE THIS DEPICTION AT THEIR OWN RISK.

**NOTES:**

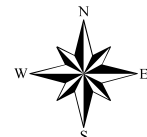
LAYER INFORMATION MAY COVER ADDITIONAL AREAS OUTSIDE OF THE DISPLAYED AREA.

PREPARED AT THE REQUEST OF: Liberty Utilities, DATE: 12/03/2018





MAP PREPARED BY: Frank Bruijn, DATE: 12/03/2018

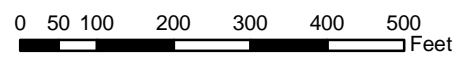
G.I.S. PROJECT ID: 73617, RELATED REPORT: Mailing Labels

EL DORADO COUNTY SURVEYOR/G.I.S. DIVISION  
 PHONE (530) 621-6511 FAX (530) 626-8731



**Legend**

-  Parcels Within 300ft
-  300ft Buffer
-  Parcel Base
-  Roads



MAP PROJECTION: State Plane NAD 1983 California Zone II, feet