


ZONING

















Meyers Area


County of El Dorado

State of California



Legend

-  Meyers Area Plan Boundary
-  CC = Commercial Community
-  FR-160 = Forest Resource 160 Acres
-  TPZ = Timber Preserve
-  IL = Industrial Low
-  R1 = Residential Single Unit
-  RM = Residential Multi-Unit
-  RL-40 = Rural Land 40 Acres
-  MAP-1 = Community Center District
-  MAP-2 = Industrial District
-  MAP-3 = Upper Truckee Residential/Tourist District
-  MAP-4 = Recreation District
-  MAP-5 = Upper Truckee River Corridor District
- TC = Transportation Corridor
-  Parcel Base
-  Major Roads
-  Rivers & Creeks



Map displayed in State Plane Coordinate System
(NAD 1983 California Zone 2, feet)

DISCLAIMER:
THIS DEPICTION WAS COMPILED FROM UNVERIFIED PUBLIC AND PRIVATE SOURCES AND IS ILLUSTRATIVE ONLY. NO REPRESENTATION IS MADE AS TO ACCURACY OF THIS INFORMATION. PARCEL BOUNDARIES ARE PARTICULARLY UNRELIABLE. USERS MAKE USE OF THIS DEPICTION AT THEIR OWN RISK.

NOTES:
LAYER INFORMATION MAY COVER ADDITIONAL AREAS OUTSIDE OF THE DISPLAYED AREA.

PREPARED AT THE REQUEST OF: BOS #5, DATE: 09/24/2018
MAP PREPARED BY: Frank Bruijn, DATE: 09/26/2018
G.I.S. PROJECT ID: 73555a, RELATED REPORT: na
EL DORADO COUNTY SURVEYOR/G.I.S. DIVISION
PHONE (530) 621-6511 FAX (530) 626-8731

