



APN 023-151-37
City of South Lake Tahoe
County of El Dorado
State of California



DISCLAIMER

THIS DEPICTION WAS COMPILED FROM UNVERIFIED PUBLIC AND PRIVATE SOURCES AND IS ILLUSTRATIVE ONLY. NO REPRESENTATION IS MADE AS TO ACCURACY OF THIS INFORMATION. PARCEL BOUNDARIES ARE PARTICULARLY UNRELIABLE. USERS MAKE USE THIS DEPICTION AT THEIR OWN RISK.

NOTES:

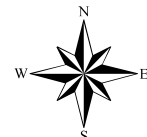
LAYER INFORMATION MAY COVER ADDITIONAL AREAS OUTSIDE OF THE DISPLAYED AREA.

PREPARED AT THE REQUEST OF: Midkiff & Assoc., DATE: 10/10/2017





MAP PREPARED BY: Frank Bruijn, DATE: 10/10/2017

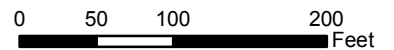
G.I.S. PROJECT ID: 73179, RELATED REPORT: Mailing Labels

EL DORADO COUNTY SURVEYOR/G.I.S. DIVISION
 PHONE (530) 621-6511 FAX (530) 626-8731



Legend

-  Parcels Within 300ft
-  300ft Buffer
-  Parcel Base
-  Roads



MAP PROJECTION: State Plane NAD 1983 California Zone II, feet