
















# LAND USE Smith Flat Area County of El Dorado State of California



**Legend**

-  City of Placerville Boundary
-  Adopted Plan
-  Agricultural Lands
-  Commercial
-  High Density Residential
-  Industrial
-  Low Density Residential
-  Medium Density Residential
-  Multi-Family Residential
-  Open Space
-  Public Facilities
-  Rural Residential
-  Parcel Base
-  Roads

0 200 400 800 Feet

Map displayed in State Plane Coordinate System  
(NAD 1983 California Zone 2, feet)

**DISCLAIMER:**  
THIS DEPICTION WAS COMPILED FROM UNVERIFIED PUBLIC AND PRIVATE SOURCES AND IS ILLUSTRATIVE ONLY. NO REPRESENTATION IS MADE AS TO ACCURACY OF THIS INFORMATION. PARCEL BOUNDARIES ARE PARTICULARLY UNRELIABLE. USERS MAKE USE OF THIS DEPICTION AT THEIR OWN RISK.

**NOTES:**  
LAYER INFORMATION MAY COVER ADDITIONAL AREAS OUTSIDE OF THE DISPLAYED AREA.

PREPARED AT THE REQUEST OF: John Conforti, DATE: 02/22/2017

MAP PREPARED BY: Frank Bruijn, DATE: 02/22/2017

G.I.S. PROJECT ID: 72863b, RELATED REPORT: na

EL DORADO COUNTY SURVEYOR/G.I.S. DIVISION  
PHONE (530) 621-6511 FAX (530) 626-8731

