







# SELECTED PARCELS

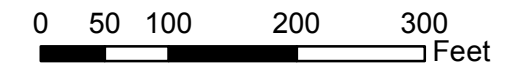
## County of El Dorado

### State of California



**Legend**

-  1286 Mt. Rainier Circle
-  300ft Buffer
-  Parcels Within 300ft
-  Parcel Base
-  Roads
-  Rivers & Creeks



Map displayed in State Plane Coordinate System  
(NAD 1983 California Zone 2, feet)

**DISCLAIMER:**

THIS DEPICTION WAS COMPILED FROM UNVERIFIED PUBLIC AND PRIVATE SOURCES AND IS ILLUSTRATIVE ONLY. NO REPRESENTATION IS MADE AS TO ACCURACY OF THIS INFORMATION. PARCEL BOUNDARIES ARE PARTICULARLY UNRELIABLE. USERS MAKE USE OF THIS DEPICTION AT THEIR OWN RISK.

**NOTES:**

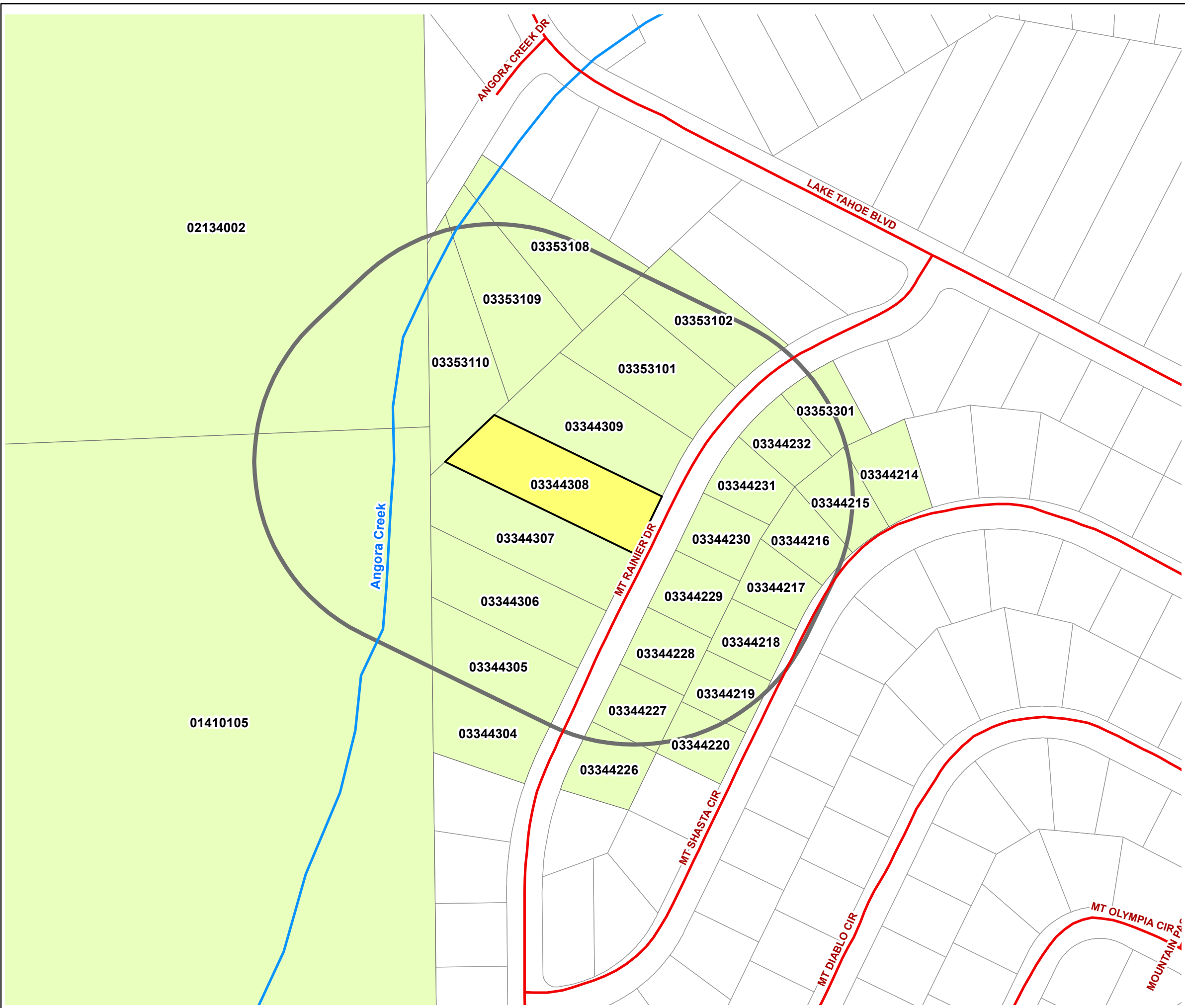
LAYER INFORMATION MAY COVER ADDITIONAL AREAS OUTSIDE OF THE DISPLAYED AREA.

PREPARED AT THE REQUEST OF: JTC Consulting, DATE: 12/11/2015

MAP PREPARED BY: Frank Bruijn, DATE: 12/11/2015

G.I.S. PROJECT ID: 72230, RELATED REPORT: na

EL DORADO COUNTY SURVEYOR/G.I.S. DIVISION  
PHONE (530) 621-6511 FAX (530) 626-8731



02134002

01410105

03353108

03353109

03353110

03353101

03353102

03344309

03344232

03353301

03344214

03344308

03344231

03344215

03344307

03344230

03344216

03344306

03344229

03344217

03344305

03344228

03344218

03344304

03344227

03344219

03344226

03344220

03344304

03344226

03344220

MT OLYMPIA CIR  
MOUNTAIN PAC

MT DIABLO CIR

MT SHASTA CIR

MT RAINIER DR

LAKE TAHOE BLVD

ANGORA CREEK DR

Angora Creek