

DISCLAIMER:  
 THIS DEPICTION WAS COMPILED FROM UNVERIFIED PUBLIC AND PRIVATE SOURCES AND IS ILLUSTRATIVE ONLY. NO REPRESENTATION IS MADE AS TO ACCURACY OF THIS INFORMATION. PARCEL BOUNDARIES ARE PARTICULARLY UNRELIABLE. USERS MAKE USE OF THIS DEPICTION AT THEIR OWN RISK.

NOTES:  
 LAYER INFORMATION MAY COVER ADDITIONAL AREAS OUTSIDE OF THE DISPLAYED AREA.

PREPARED AT THE REQUEST OF: BOS #4, DATE: 03/04/2015

MAP PREPARED BY: Frank Bruijn, DATE: 03/04/2015

G.I.S. PROJECT ID: 71798, RELATED REPORT: na

EL DORADO COUNTY SURVEYOR/G.I.S. DIVISION  
 PHONE (530) 621-6511 FAX (530) 626-8731

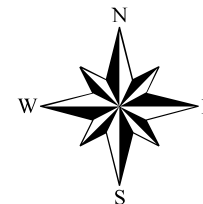


# GEORGETOWN LIGHTING DISTRICT





( Proposed vs. Previous )

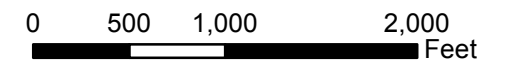
## County of El Dorado

## State of California



Legend

-  Proposed Boundary
-  Previous Boundary
-  Parcel Base
-  Roads



Map displayed in State Plane Coordinate System  
 (NAD 1983 California Zone 2, feet)