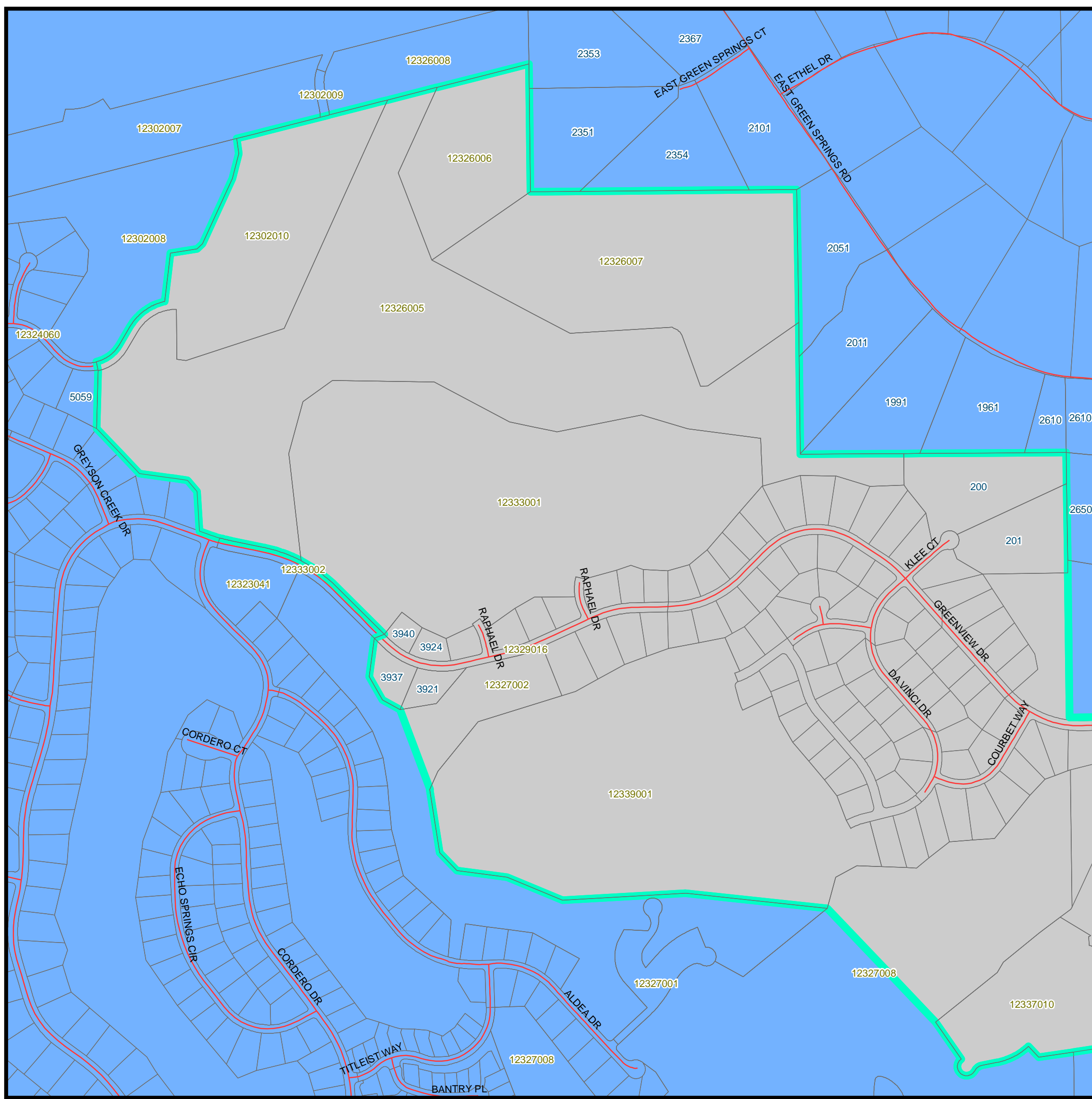


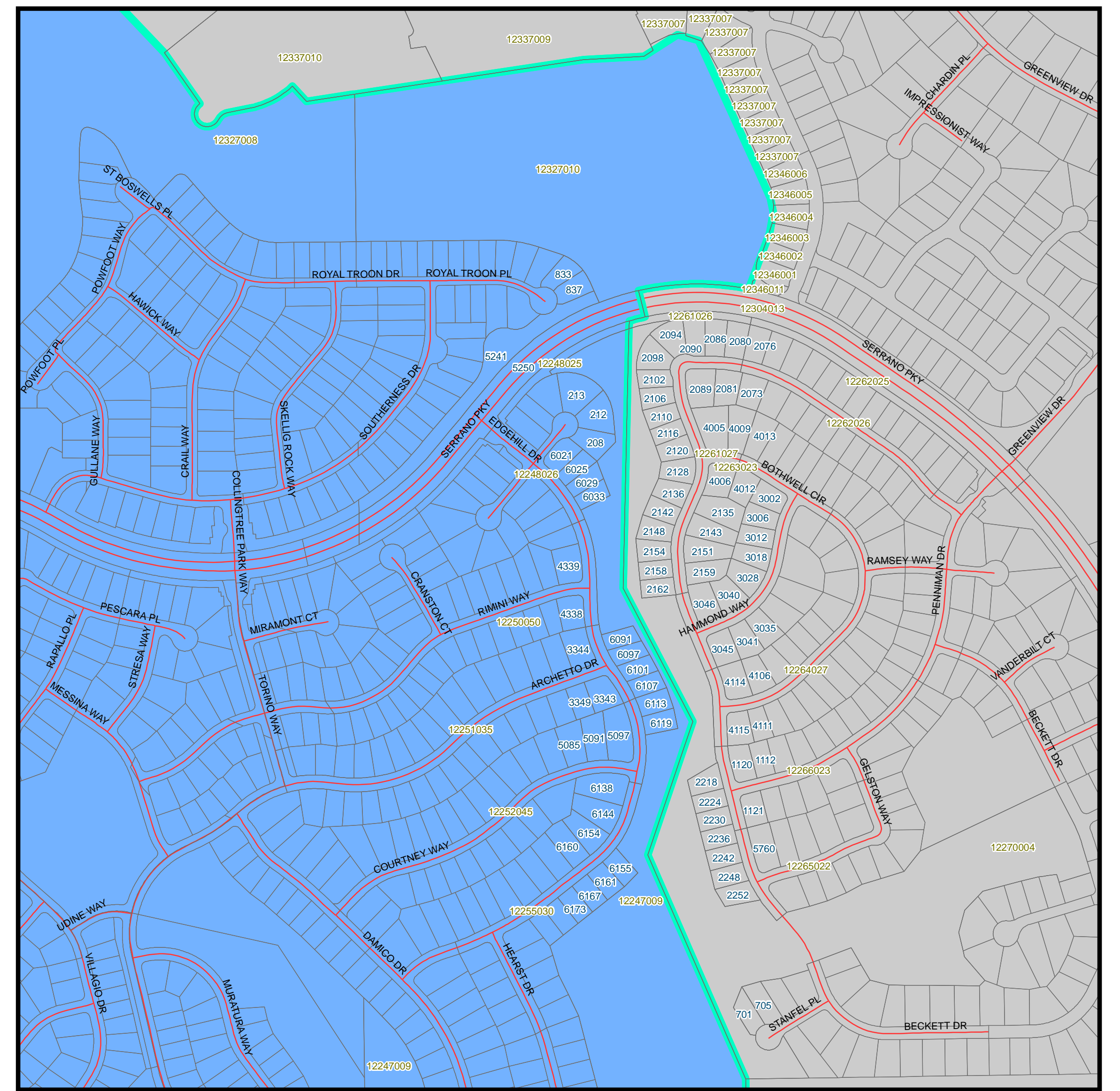
# AREA DETAILS FOR THE PONDEROSA HIGH SCHOOL ATTENDANCE AREA

County of El Dorado, State of California

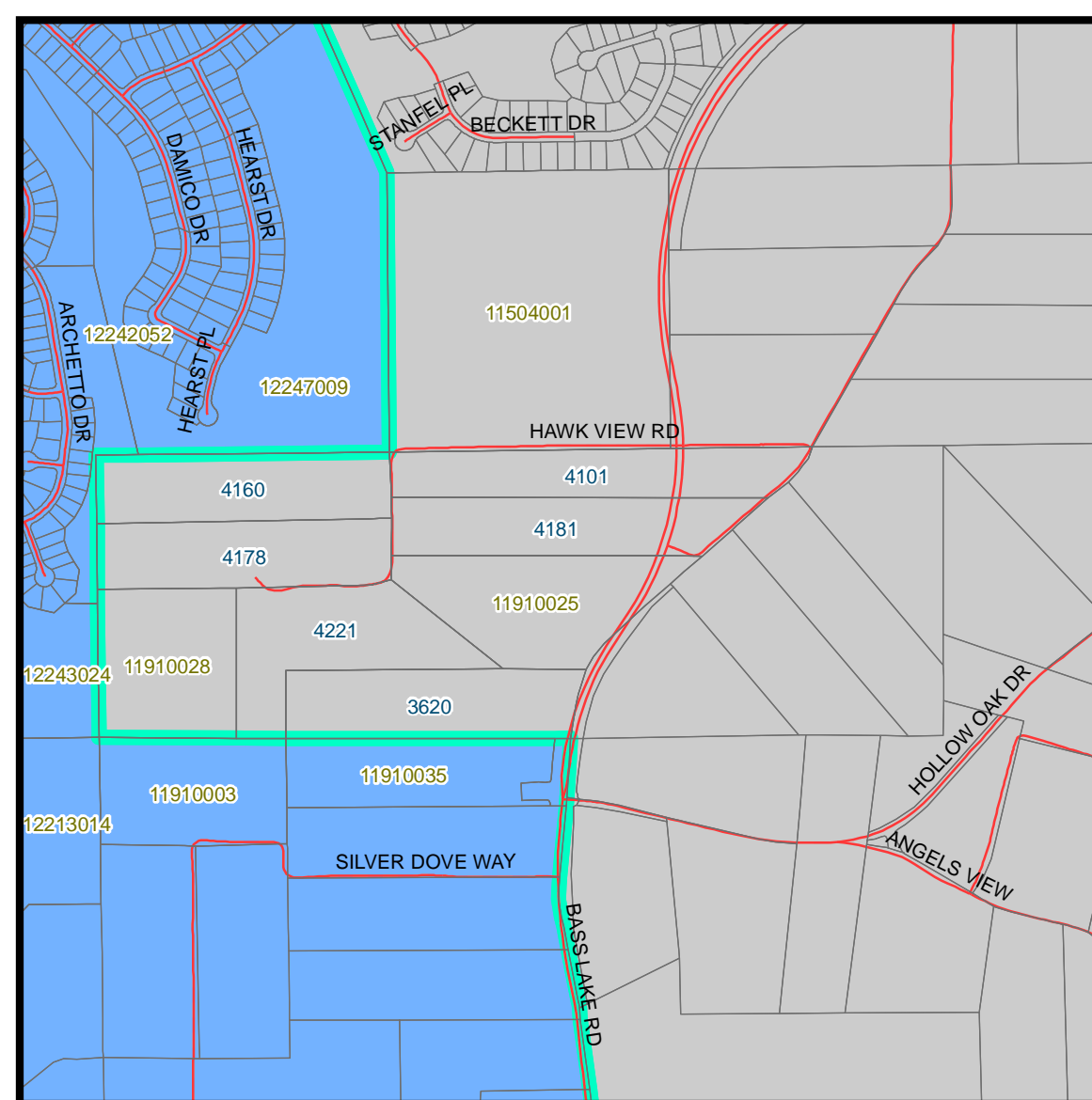
DETAIL "A"



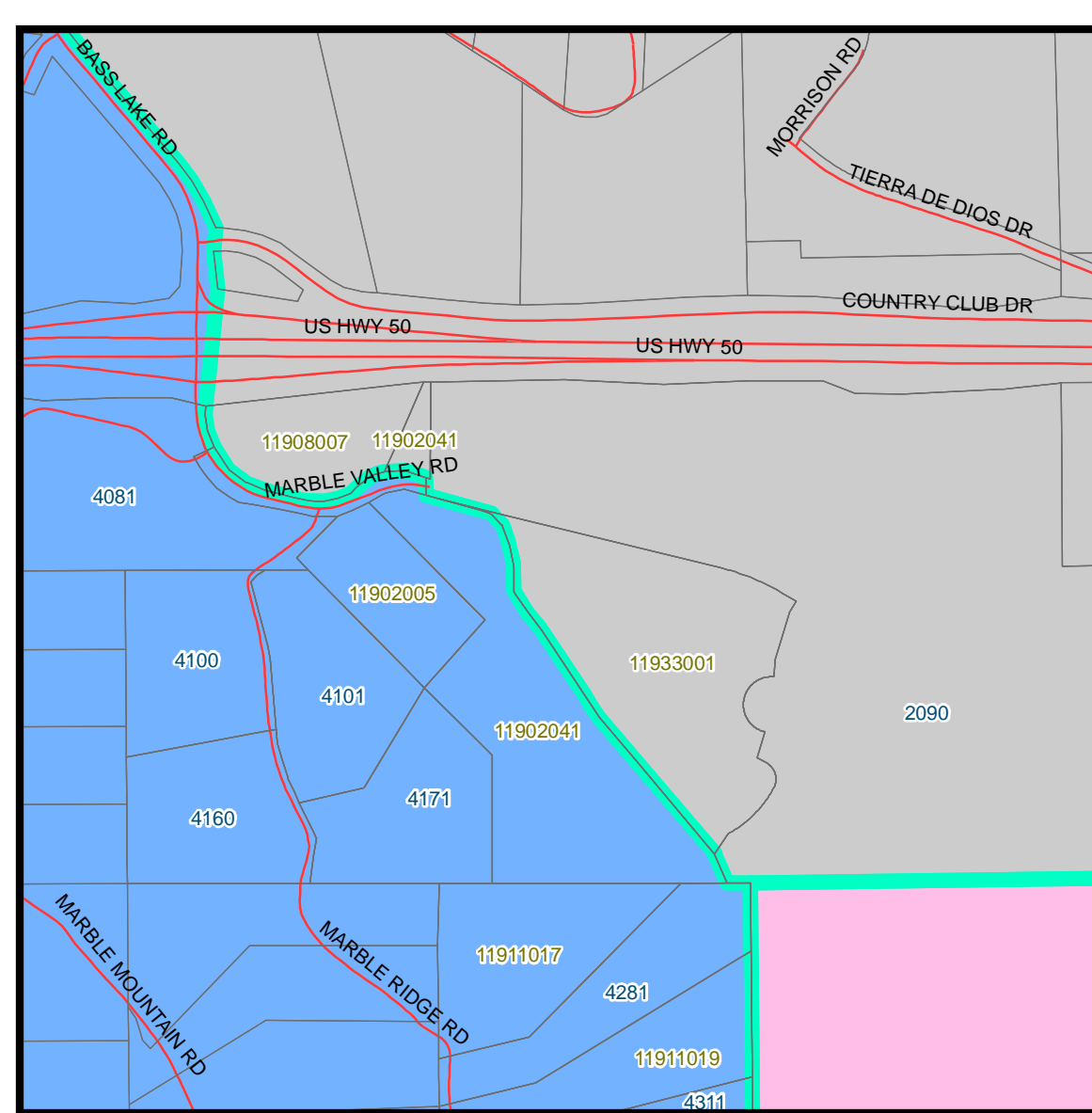
DETAIL "B"



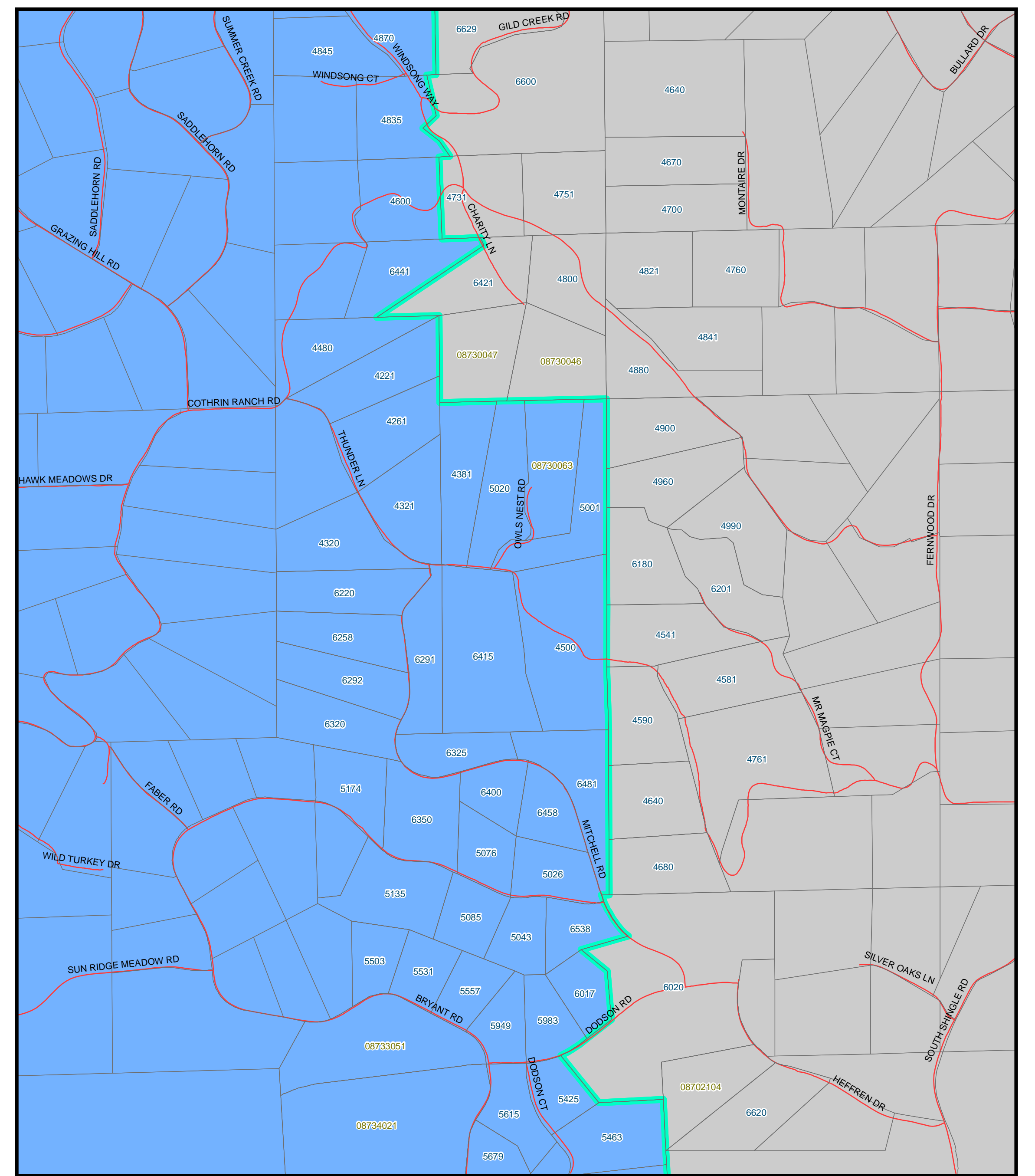
DETAIL "C"



DETAIL "D"



DETAIL "E"



Map displayed in State Plane Coordinate System  
(NAD 1983 California Zone 2, feet)

DETAIL MAPS ARE NOT TO SCALE

PARCELS ARE LABELED IN BLUE WITH THEIR SITUS STREET NUMBERS WHERE THEY HAVE BEEN ASSIGNED.

AREAS THAT HAVE NO SITUS STREET NUMBERS ASSIGNED, THE PARCELS WERE LABELED IN GREEN WITH THEIR ASSESSOR PARCEL NUMBER OR LEFT BLANK.

- ATTENDANCE AREA
- EL DORADO ATTENDANCE AREA
- OAK RIDGE ATTENDANCE AREA
- PONDEROSA ATTENDANCE AREA
- UNION MINE ATTENDANCE AREA
- PONDEROSA HIGH SCHOOL
- ASSESSOR PARCEL BASE
- ROAD
- LAKE
- RIVER OR CREEK

DISCLAIMER:  
THIS DEPICTION WAS COMPILED FROM UNVERIFIED PUBLIC AND PRIVATE SOURCES AND IS ILLUSTRATIVE ONLY. NO REPRESENTATION IS MADE AS TO ACCURACY OF THAT INFORMATION AND NONE MAY BE IMPLIED. THEREFORE USERS MAKE USE TO THAT INFORMATION AT THEIR OWN RISK.

NOTES:  
LAYER INFORMATION MAY COVER ADDITIONAL AREAS OUTSIDE OF THE DISPLAYED AREA.

BASED ON INFORMATION AVAILABLE ON JUNE 29, 2006 (UNLESS OTHERWISE NOTED).

PREPARED AT THE REQUEST OF: EL DORADO UNION HIGH SCHOOL DISTRICT, DATE: 06/29/2006

MAP PREPARED BY: JIM URQUHART, DATE: 07/18/2006

G.I.S. PROJECT ID: 3617.pond. RELATED REPORT NO.

EL DORADO COUNTY SURVEYORS & S.D. DIVISION  
PHONE: (530)621-4511 FAX: (530)620-4751