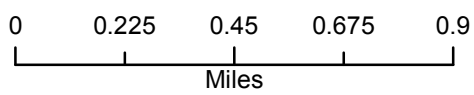


See Map 7J25

See Map 8J11

See Map 08J

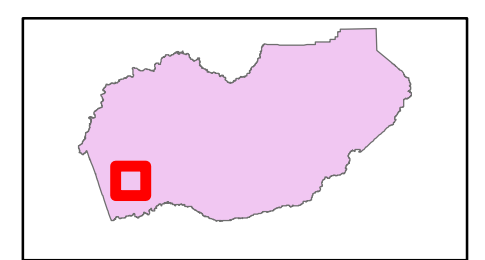


Map displayed in State Plane Coordinate System
(NAD 1983 California Zone 2, feet)



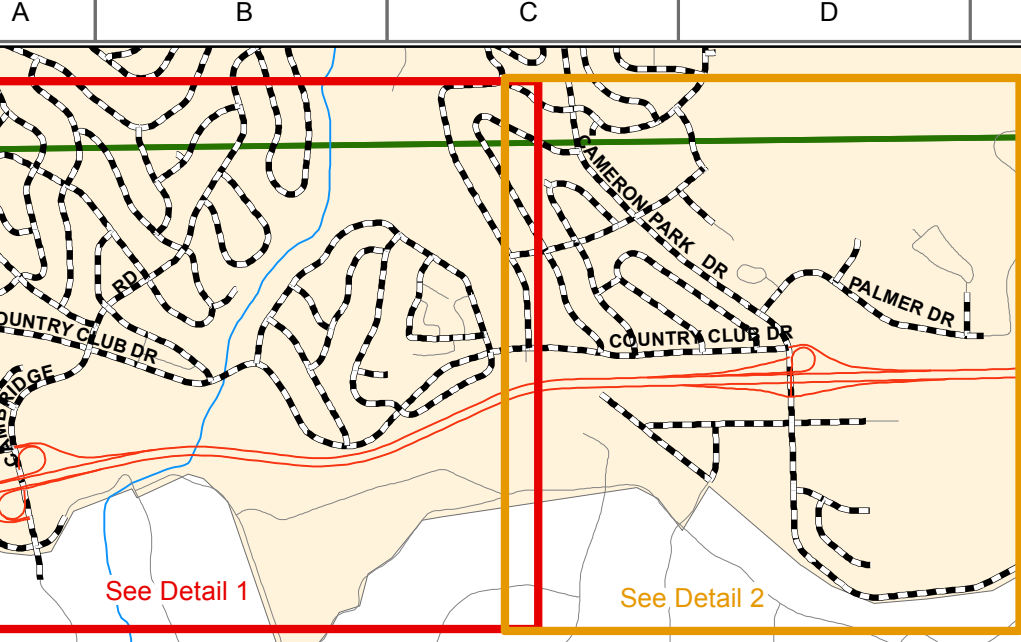
- hwy
- County Maintained Road
- Non-County Maintained Road
- ~ River
- lakes
- Map Sheet Boundary
- Urban Boundary

Map 8J21
YEAR 2015

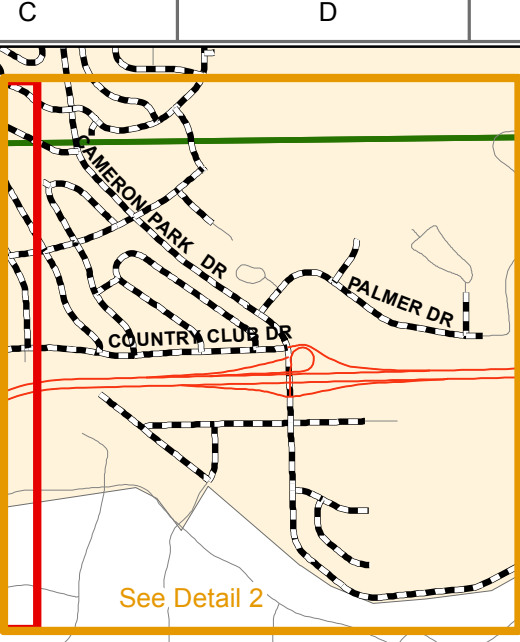


1
2
3
4
5
6
7
8
9
10

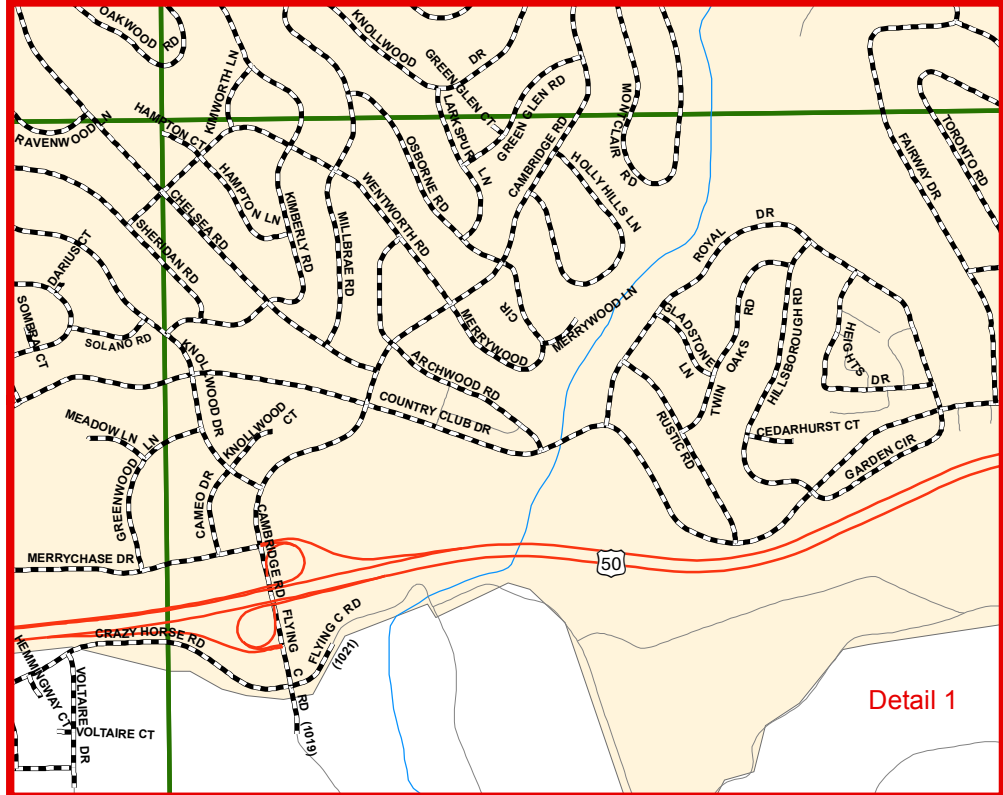
1
2
3
4
5
6
7
8
9
10



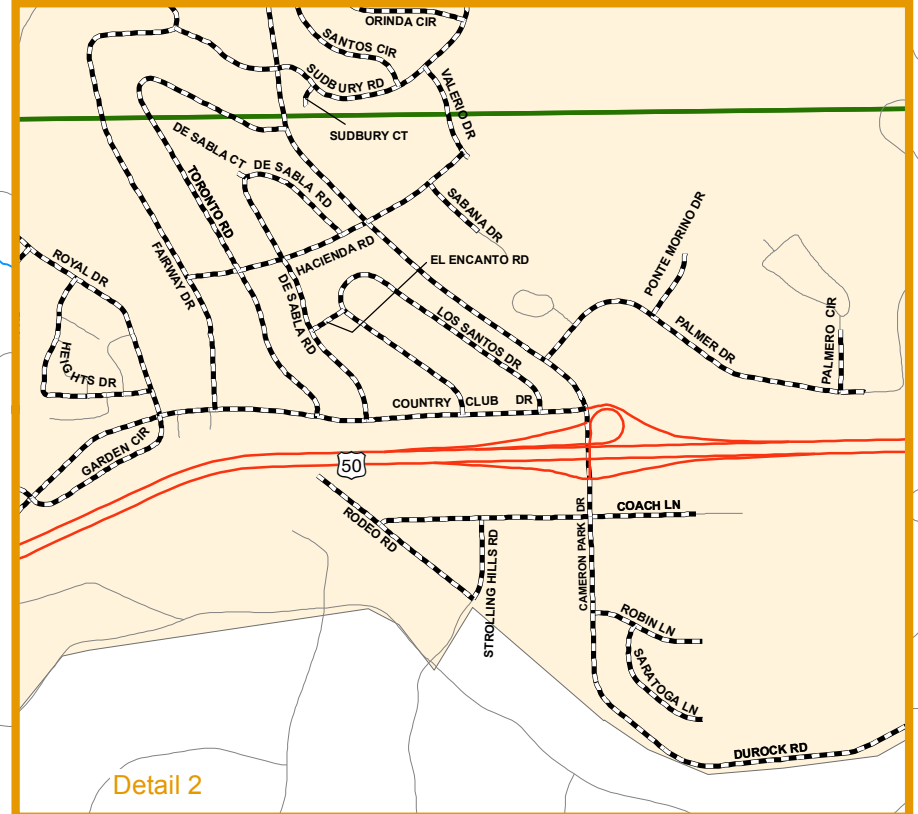
See Detail 1



See Detail 2



Detail 1



Detail 2

A B C D E F G H J K