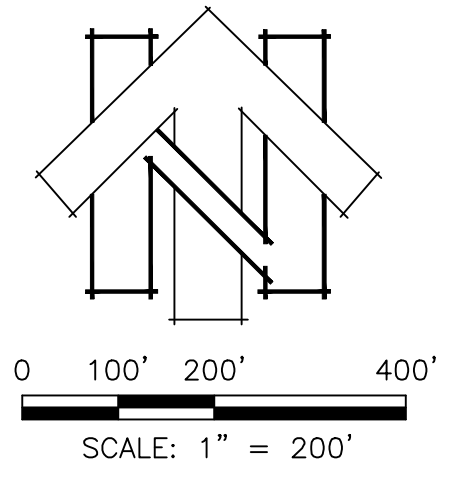


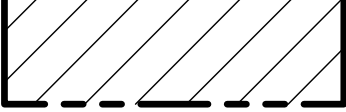









BASS LAKE NORTH

BLHSP - FIGURE 3-1 DENSITY CALCULATION

SCALE: 1"=200' APRIL, 2014



LEGEND

-  PROJECT BOUNDARY LINE
-  VILLAGE LINE
-  LAND USE DESIGNATION
-  LOT LINE
-  PARCEL NUMBER
-  DEVELOPMENT AGREEMENT ALLOCATION
-  VILLAGE UNITS BASED ON DENSITY (TABLE 3-1)
-  H4PD
-  MPD
-  L.7PD

