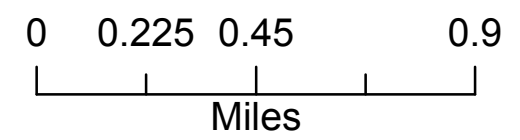
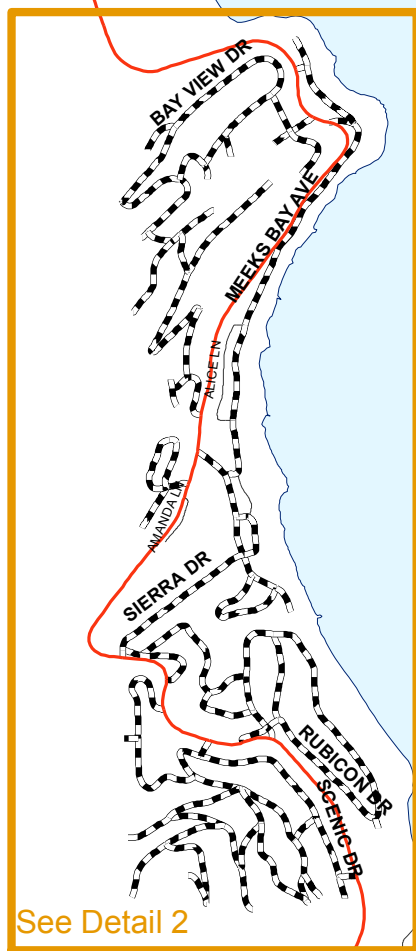
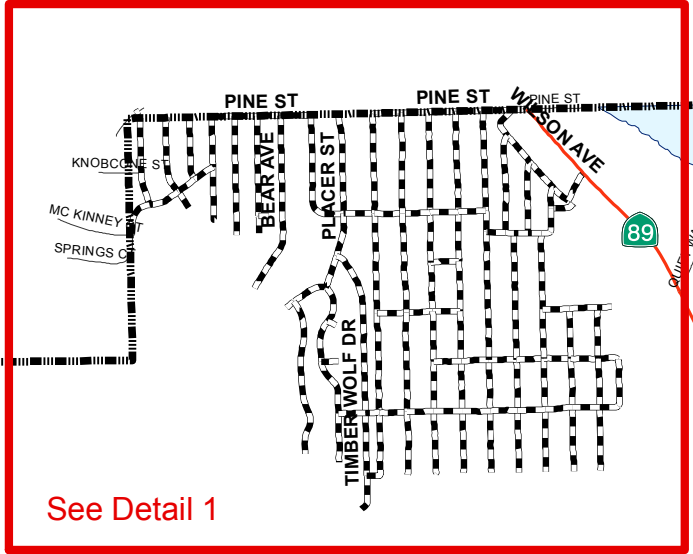
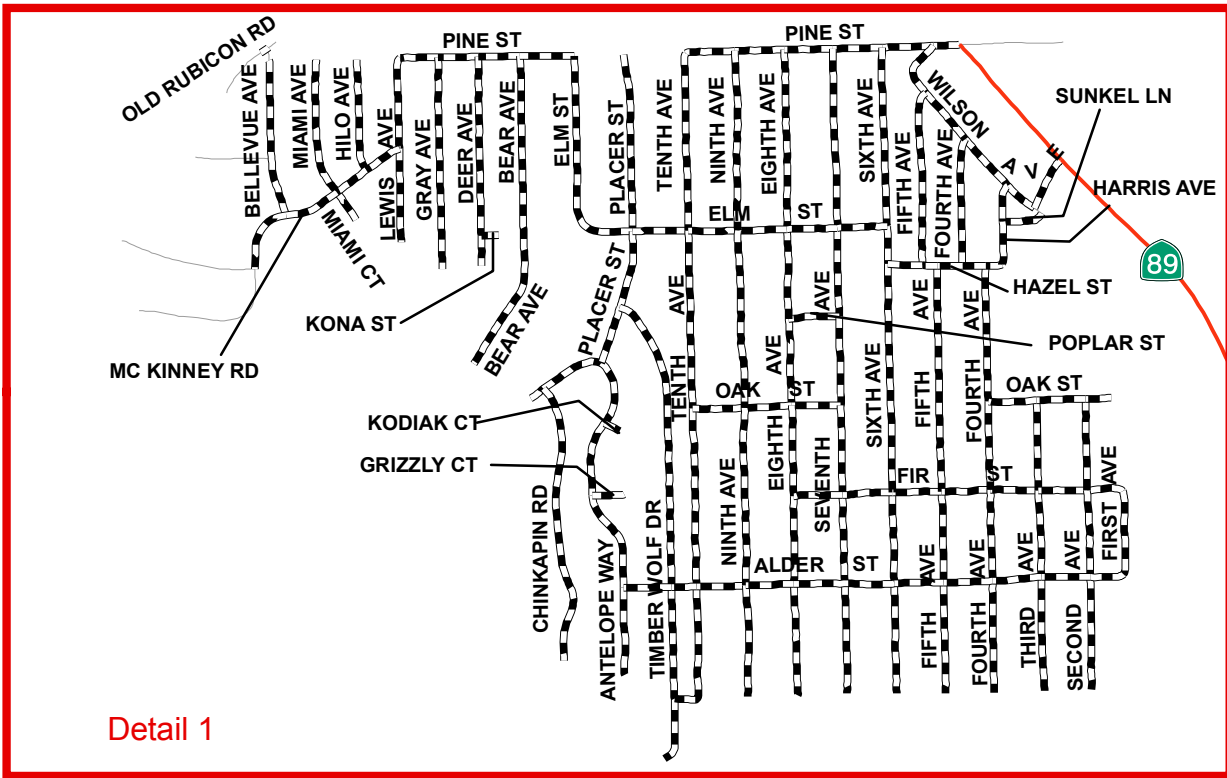


See Map 9H

See Map 9H



Map displayed in State Plane Coordinate System (NAD 1983 California Zone 2, feet)



- State Highway
- County Maintained Road
- Non-County Maintained Road
- River
- Lake
- Map Sheet Boundary
- Urban Boundary
- County Boundary

See Map 9H

Map 9H24 YEAR 2015

