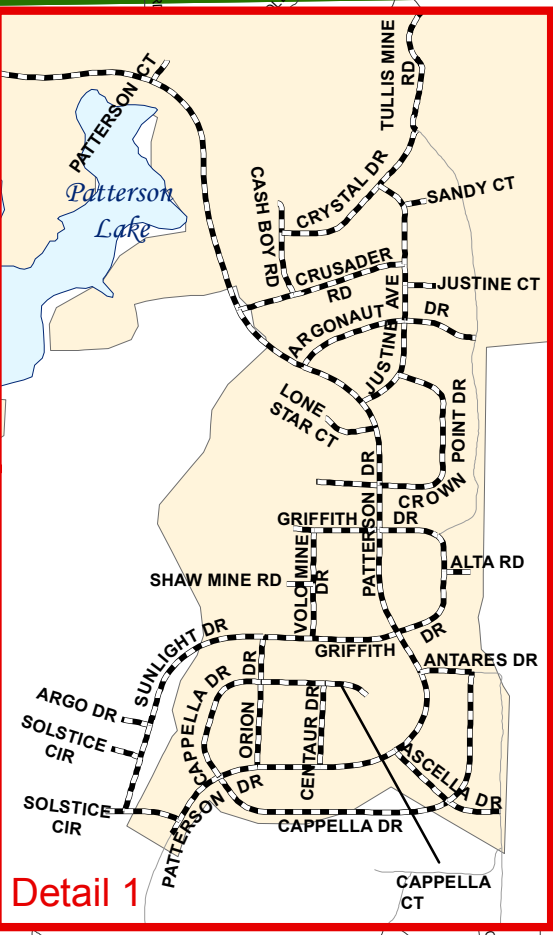
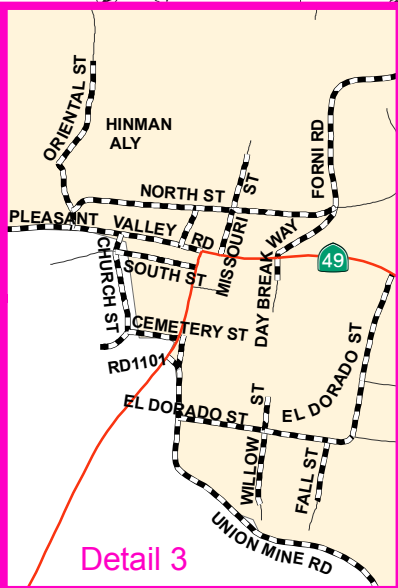


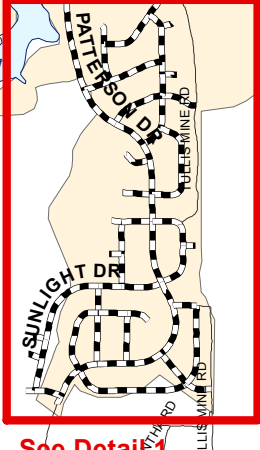
See Map 8H52



Detail 1



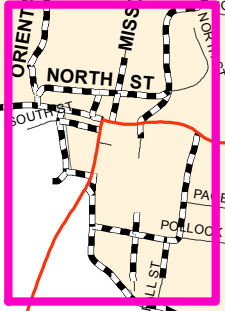
Detail 3



See Detail 1



Detail 2



See Detail 3

See Detail 2

See Map 8J11

See Map 8J13

See Map 8J

0 0.225 0.45 0.9

Miles

Map displayed in State Plane Coordinate System (NAD 1983 California Zone 2, feet)



- State Highway
- County Maintained Road
- Non-County Maintained Road
- River
- City Limits
- Map Sheet Boundary
- Lake
- Urban Boundary

Map 8J12
YEAR 2015

