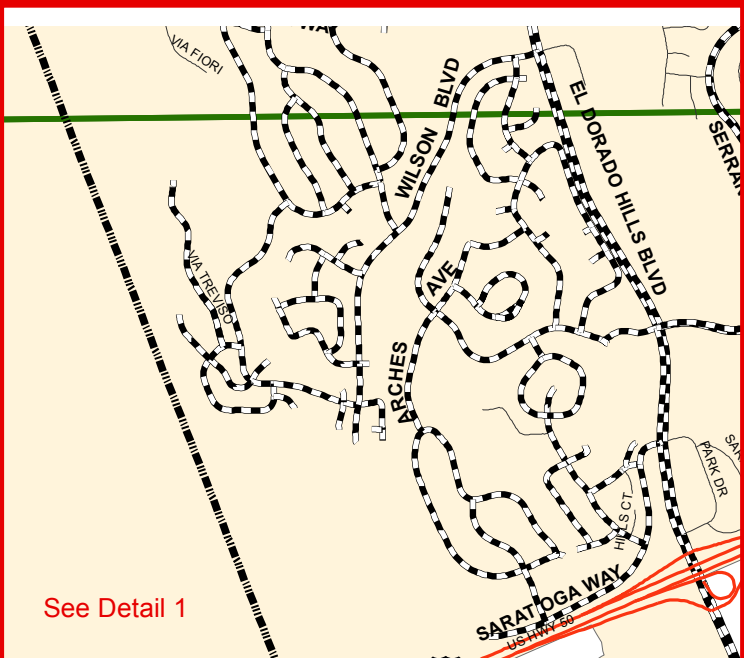


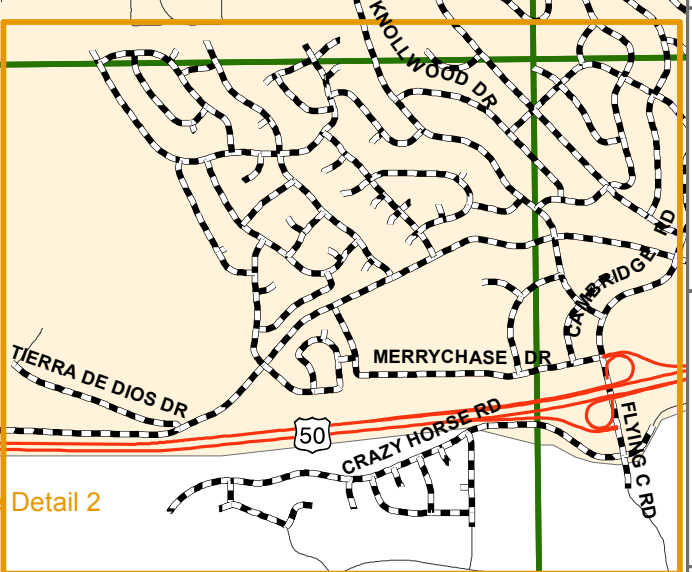
A B C D E F G H J K

1
2
3
4
5
6
7
8
9
10

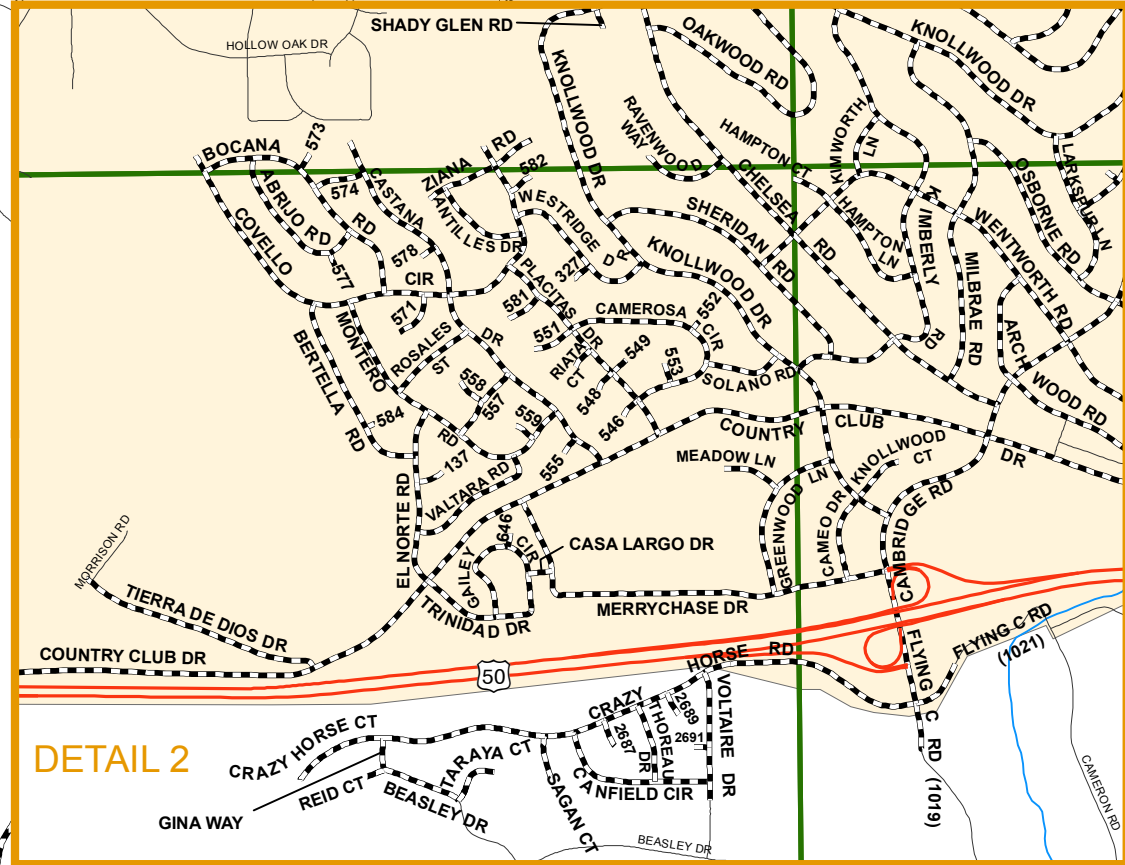
See Map 7H15



See Detail 1



See Detail 2



DETAIL 2

See Map 7J24

See Map 8J21



DETAIL 1

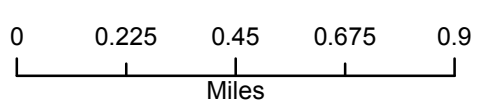
DETAIL 2 INDEX

Road Nbr	Road Name	Map Coord
137	DECENTE CT	H4
327	FERNBROOK CT	H4
546	CIELLO CT	H4
548	OCASO CT	H4
549	ALANA CT	H4
551	DELPHINA CT	H4
552	DARIUS CT	H4
553	SOMBRA CT	H4
555	DELAMERE CT	H4
557	TERRAZA ST	H4
558	CARRILLO CT	H4
559	EL MESITA CT	H4
571	CHRISTA CT	G4
573	ALCADAR CT	G3
574	AVENTINE RD	G3
578	CALAND CT	H4
577	PAVONIA CT	G4
581	BILBAO CT	H4
582	SERNA CT	H3
584	ALICE CT	G4
646	GAILEY CT	H5
2687	WHITMAN CT	H5
2689	HEMMINGWAY CT	H5
2691	VOLTAIRE CT	H5

DETAIL 1 INDEX

Road Nbr	Road Name	Map Coord
218	KINGS CANYON DR	D9
230	ARROWHEAD CT	C9
232	ACADIA WAY	C8
249	BIG SUR CT	C8
252	MESA VERDES CT	C8
254	OLYMPIC CT	D8
400	MUIR WOODS CT	C7
1025	POWERS CT	B8
1068	MONTRIDGE CT	B9
1069	SOUTHRIDGE CT	B9
1072	DEL MONTE CT	B9
1073	LOS ALTOS CT	B9
1075	BARCELONA CT	B8
1077	ALTA SIERRA WAY	B8
1079	ROBLE CT	B8
1155	CASTLE CRAIGS CT	C7
1156	MT CASEY CT	C7

See Map 7J35

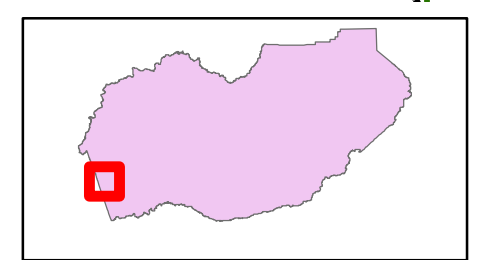


Map displayed in State Plane Coordinate System (NAD 1983 California Zone 2, feet)



- State Highway
- County Maintained Road
- Non-County Maintained Road
- River
- Map Sheet Boundary
- Urban Boundary
- County Boundary

Map 7J25
YEAR 2015



A B C D E F G H J K