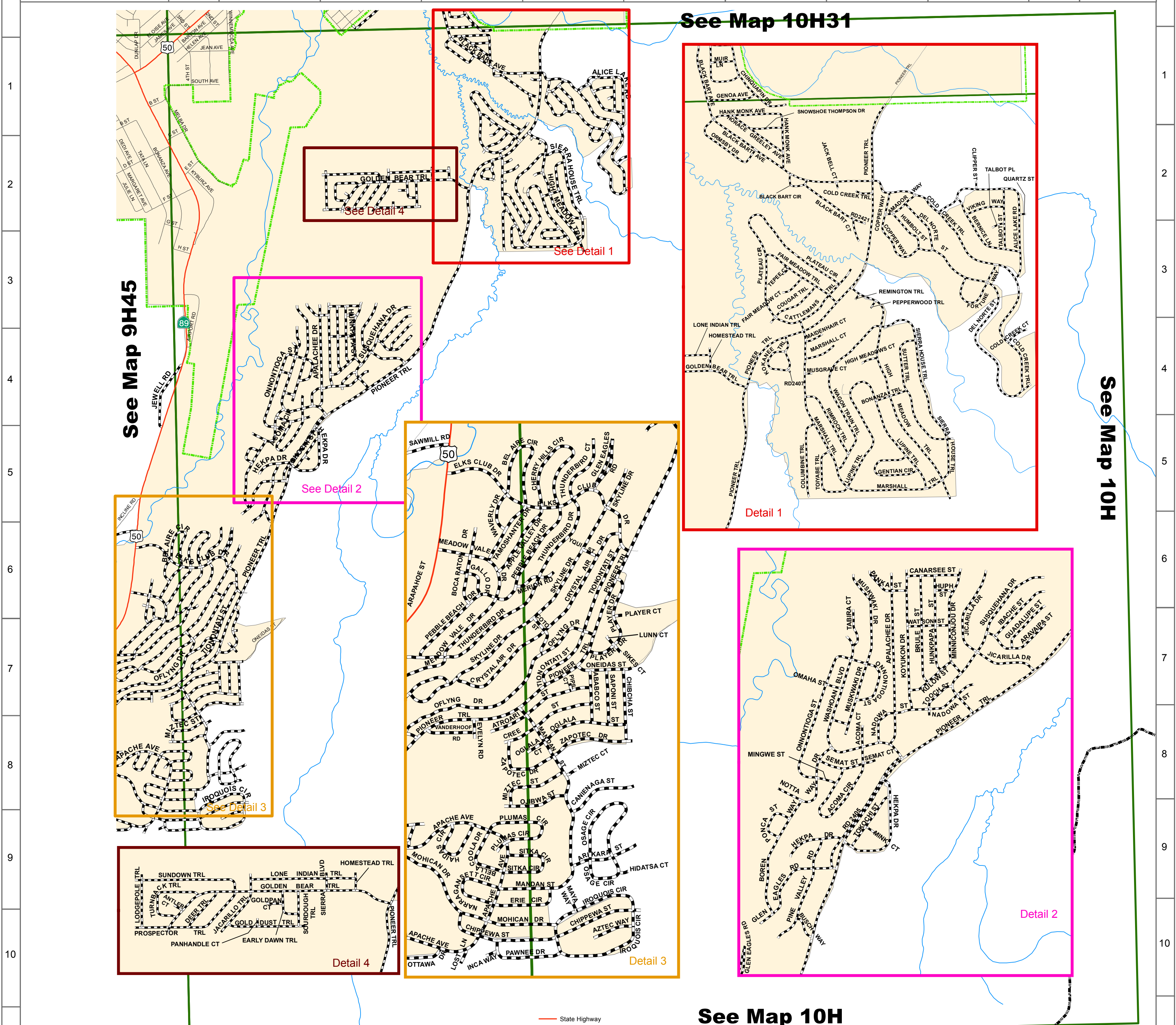


A B C D E F G H J K



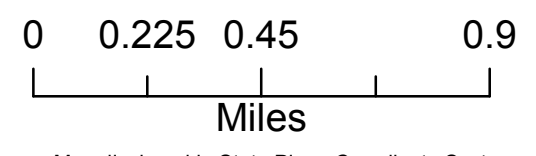
See Map 10H31

See Map 9H45

See Map 10H

1
2
3
4
5
6
7
8
9
10

1
2
3
4
5
6
7
8
9
10



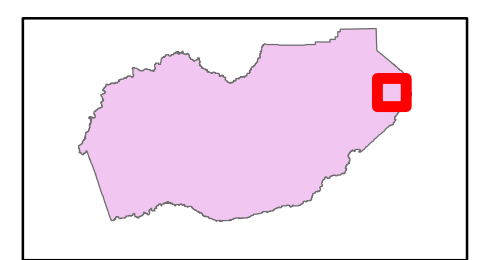
Map displayed in State Plane Coordinate System (NAD 1983 California Zone 2, feet)



- State Highway
- County Maintained Road
- Non-County Maintained Road
- River
- City Limits
- Map Sheet Boundary
- Lake
- Urban Boundary
- County Boundary

See Map 10H

Map 10H41
YEAR 2015



A B C D E F G H J K